

# Ride To:

# MEDINA TEXAS!

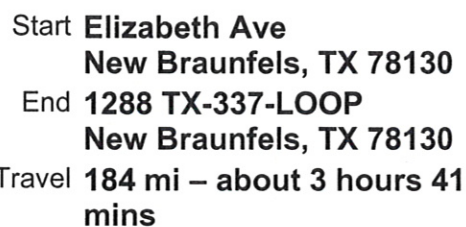
## RIDE DESCRIPTION

- This ride leaves New Braunfels at 10:00 am.
- Stop in Comfort for lunch at Love Creek Cider Mill.
- Ride Duration: 3 hours and 49 minutes, 177 miles.

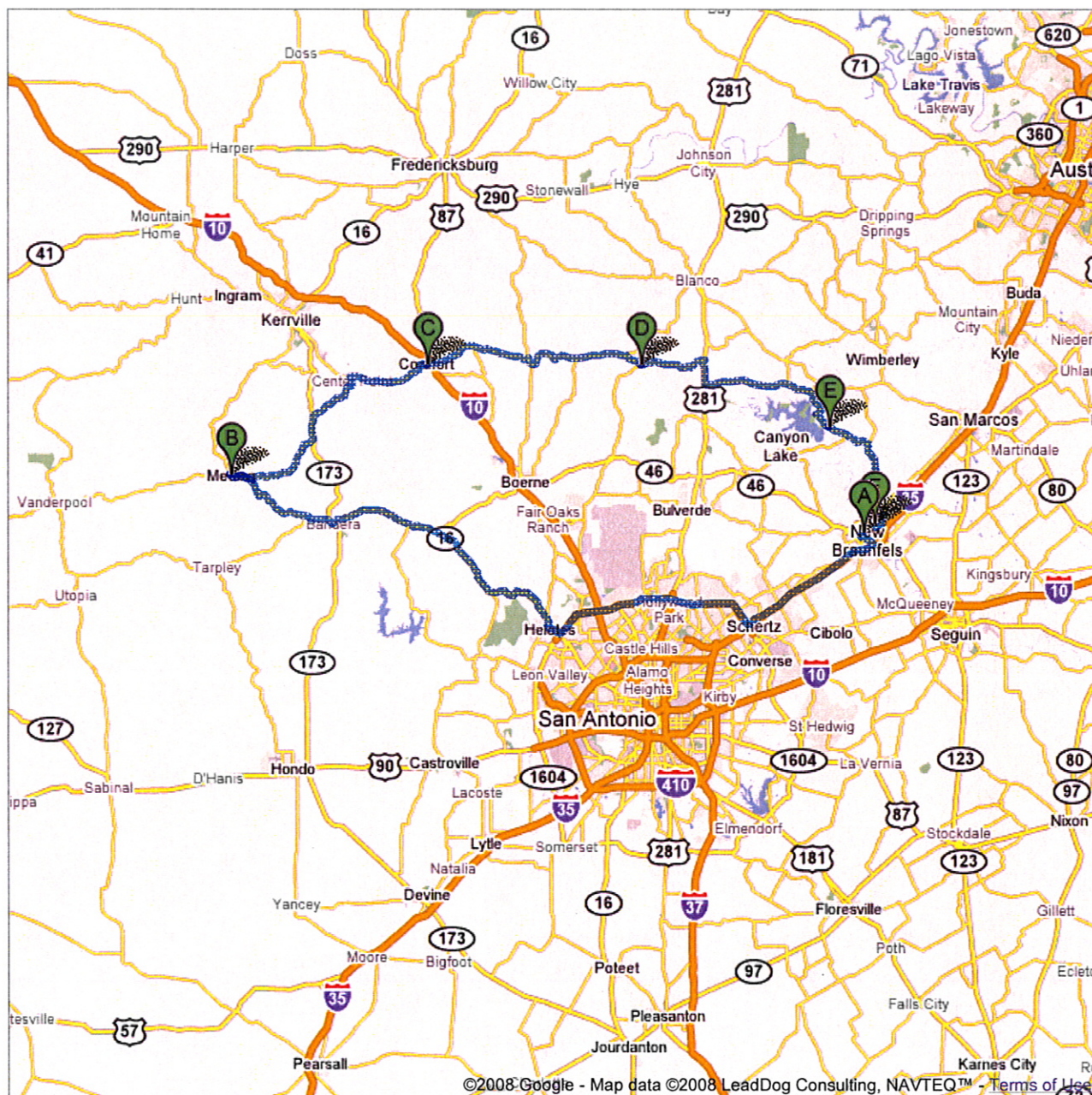
**Plan a little extra time for lunch!**

**Ride Safe, Have Fun!**





**Notes** This ride leaves New Braunfels heading to Medina with a lunch stop in Medina. The ride returns to Gruene Harley Davidson.







## Elizabeth Ave New Braunfels, TX 78130

Drive: 86.3 mi – about 1 hour 37 mins

- |  |                   |
|--|-------------------|
| 1. Head <b>south</b> on <b>Elizabeth Ave</b> toward <b>Hinman Island Dr</b>        | 0.5 m<br>1 mir    |
| ← 2. Turn <b>left</b> at <b>Landa Park Dr</b>                                      | 0.2 m<br>1 mir    |
| ← 3. Turn <b>left</b> at <b>Landa St</b>   | 0.3 m<br>1 mir    |
| → 4. Slight <b>right</b> at <b>N Seguin Ave</b>                                    | 0.2 m             |
| 5. At the traffic circle, take the <b>2nd</b> exit onto <b>S Seguin Ave</b>        | 1.2 m<br>3 mins   |
| → 6. Turn <b>right</b> at <b>S I-35</b>  | 0.1 m             |
| ← 7. Take the ramp on the <b>left</b> onto <b>I-35 S</b>                           | 15.5 m<br>15 mins |
| 8. Take exit <b>172</b> for <b>TX-1604-LOOP W/Anderson Loop</b>                    | 0.7 m<br>1 mir    |
| 9. Merge onto <b>TX-1604-LOOP W</b>  | 21.9 m<br>20 mins |
| 10. Take the exit toward <b>TX-16/San Antonio/Bandera</b>                          | 0.2 m             |
| 11. Merge onto <b>N TX-1604-LOOP W</b>   | 0.2 m             |
| → 12. Turn <b>right</b> at <b>Bandera Rd/TX-16 N</b><br>Continue to follow TX-16 N | 31.5 m<br>35 mins |
| → 13. Turn <b>right</b> at <b>TX-16/TX-173</b><br>Continue to follow TX-16         | 13.7 m<br>17 mins |



## Medina, TX

Drive: 29.8 mi – about 36 mins

- |  |                  |
|--|------------------|
| 14. Head <b>southeast</b> on <b>TX-16</b> toward <b>Live Oak</b> | 2.6 m<br>3 mins  |
| ← 15. Turn <b>left</b> at <b>FM-2828</b>                         | 9.0 m<br>9 mins  |
| ← 16. Turn <b>left</b> at <b>TX-173</b>                          | 2.6 m<br>4 mins  |
| → 17. Turn <b>right</b> at <b>FM-480</b>                         | 6.5 m<br>8 mins  |
| → 18. Turn <b>right</b> at <b>TX-27</b>                          | 8.9 m<br>11 mins |
| ← 19. Turn <b>left</b> at <b>Avenue A</b>                        | 0.2 m<br>1 mir   |
| ← 20. Slight <b>left</b> at <b>US-87-BR</b>                      | 171 f            |



## Comfort, TX

Drive: 26.2 mi – about 32 mins

- |  |                   |
|--|-------------------|
| 21. Head <b>north</b> on <b>US-87-BR</b> toward <b>FM-473/RM-473</b> | 125 f             |
| ➔ 22. Turn <b>right</b> at <b>FM-473/RM-473</b>                      | 12.1 m<br>15 mins |
| ➔ 23. Turn <b>right</b> at <b>FM-473/RM-1376/RM-473</b>              | 0.8 m<br>2 mins   |
| ← 24. Slight <b>left</b> at <b>FM-473/RM-473</b>                     | 13.3 m<br>16 mins |
| ➔ 25. Sharp <b>right</b> at <b>FM-3351</b>                           | 390 f             |



#### Kendalia, TX

Drive: 26.8 mi – about 34 mins

- |  |                   |
|--|-------------------|
| 26. Head <b>east</b> on <b>FM-3351</b> toward <b>FM-473/RM-473</b>           | 407 f             |
| ➔ 27. Turn <b>right</b> at <b>FM-473/RM-473</b><br>Continue to follow RM-473 | 5.5 m<br>7 mins   |
| 28. Continue on <b>RR-473</b>  | 2.0 m<br>3 mins   |
| ➔ 29. Turn <b>right</b> at <b>US-281</b>                                     | 2.6 m<br>3 mins   |
| ← 30. Turn <b>left</b> at <b>FM-306</b>                                      | 16.6 m<br>21 mins |



#### Canyon City Uninc Comal County, TX

Drive: 15.2 mi – about 21 mins

- |  |                   |
|--|-------------------|
| 31. Head <b>southeast</b> on <b>FM-306</b> toward <b>Dove St</b> | 12.8 m<br>16 mins |
| ➔ 32. Turn <b>right</b> at <b>Common St</b>                      | 1.9 m<br>4 mins   |
| ➔ 33. Turn <b>right</b> at <b>TX-46</b>                          | 0.5 m<br>2 mins   |



#### 1288 TX-337-LOOP New Braunfels, TX 78130

These directions are for planning purposes only. You may find that construction projects, traffic, or other events may cause road conditions to differ from the map results.

Map data ©2008 LeadDog Consulting, NAVTEQ™

# LOVE CREEK ORCHARDS




## About Love Creek Orchards

[Home](#) | [Catalog](#) | [Patio Cafe](#) | [Events](#) | [Recipes](#)  
[About Us](#) | [Nursery](#) | [Customer Comments](#) | [Maps](#) | [Contact Us](#)

Love Creek Orchards became pioneers of the Texas Apple Industry when Baxter and Carol Adams planted their first experimental apple orchards in 1981. Little did they know that their experiment would not only produce such wonderful sweet apples, but would also start a new industry for the state of Texas.

Baxter and Carol expanded their operation in 1988 when they opened The Cider Mill and Country Store in downtown Medina. At the Cider Mill, Love Creek lovingly produces over fifty different products made from sweet Texas Apples. Their apple butters, jams and jellies, baked goods and specialty items have become famous for their homemade goodness and attention to detail. Each item produced is hand made and packaged by the Adams Family and friends. Tours of Love Creek Orchards and The Cider Mill are offered April through October. The Cider Mill is open seven days a week and there is always fresh apple pie cooking.



Read more about Love Creek Orchards in this Texas Electric Cooperatives Magazine article: ["Johnny Appleseed, Texas Style"](#)



### CATALOG

[Home](#) | [Gift Boxes](#) | [Adams Apples](#) | [Famous Love Creek Pies](#) | [Individual Items](#)

### SITE LINKS

[Home](#) | [Catalog](#) | [Patio Cafe](#) | [Events](#) | [Recipes](#)  
[About Us](#) | [Nursery](#) | [Customer Comments](#) | [Maps](#) | [Contact Us](#)

**"The Apple Capital of Texas"**

© Copyright 2004 Love Creek Orchards, All Rights Reserved